

This document provides a summary of the water right data in the original consent order for this subfile as well as any amendments and corrections to the consent order. In the event there is a discrepancy between a description of water rights set forth in this document and the specific Court order that determines that right, the specific Court order is controlling.

Subfile No.: **21.27.30.4-AB**

Court No.: **CV-WH-03-698**

CID Assessment Number: **070-06-00-00-01**

Date of Filing of Original Consent Order: **July 30, 2004**

Defendants: **BEULAH W. GROSS
DAN B. GROSS
SHIRLEY HIGGINBOTHAM**

A. IRRIGATED LANDS (Surface Water Only):

- a. **Office of the State Engineer File No(s):** 6
- b. **Priority:**
Surface Water Right: Carlsbad Irrigation District Main Canal: As set forth in Part B of this Appendix.
- c. **Source:**
Surface waters of the Pecos River Stream System.
- d. **Purpose of Use:**
For irrigation, and for domestic and livestock watering uses incidental to irrigation use.
- e. **Point(s) of Diversion:**
Ditch Name: Carlsbad Irrigation District Main Canal
Location: As set forth in Part G of this Appendix
- f. **Location and Amount of Irrigated Acreage:**
Section 30, Township 21S, Range 27E, N.M.P.M.
Pt. SE $\frac{1}{4}$ 1.20 acres
Total: 1.20 acres
- As shown on the attached revised Hydrographic Survey Map for Subfile No. 21.27.30.4-AB, and the CID Section Hydrographic Survey Map Sheet No. 41 (1999-2011), included in Part F of this Appendix, representing the Court record as of the date of the filing of this Decree.
- g. **Amount of Water:**
As set forth in Part B of this Appendix.

B. STACKED WATER RIGHTS (Surface Water Only):

- a. **Office of the State Engineer File No(s):** 6
- b. **Priority:**
Surface Water Right: Carlsbad Irrigation District Main Canal: As set forth in Part B of this Appendix.
- c. **Source:**
CID Inter Se Disclosure

Surface waters of the Pecos River Stream System.

d. **Purpose of Use:**

For irrigation, and for domestic and livestock watering uses incidental to irrigation use.

e. **Point(s) of Diversion:**

Ditch Name: Carlsbad Irrigation District Main Canal

Location: As set forth in Part G of this Appendix

f. **Location and Amount of Irrigated Acreage:**

Section 30, Township 21S, Range 27E, N.M.P.M.

Pt. SE¼

0.05 acres

Total: 0.05 acres (Stacked)

As shown on the attached revised Hydrographic Survey Map for Subfile No. 21.27.30.4-AB, and the CID Section Hydrographic Survey Map Sheet No. 41 (1999-2011), included in Part F of this Appendix, representing the Court record as of the date of the filing of this Decree.

g. **Amount of Water:**

As set forth in Part B of this Appendix.









An additional 0.05 acres of surface water right is approved by CID and BOR to be appurtenant to these tracts.

21.27.30.4-AB
A 1.00 ac.

21.27.30.4-AB
A 0.20 ac.

Legend

-  Point of Diversion
-  Canals / Ditches
- Tract Boundaries**
-  Surface Water Only
-  Supplemental Groundwater
-  Reservoir / Pond
-  No Right

2009 Digital Orthophotography

Grid Interval = 1000

Scale 1" = 150'

1:1,800



STATE OF NEW MEXICO

Office of the State Engineer

John R. D'Antonio, Jr., P.E., State Engineer

**Pecos River Stream System
Carlsbad Irrigation District**

Hydrographic Survey

Township 21

D.D.

Beulah W. Gross,
Dan B. Gross, &
Shirley Higginbotham
Subfile 21.27.30.4-AB
1/11/2011



PAE